


INDIAN SOCIETY OF REMOTE SENSING (ISRS)



SATISH DHAWAN AWARD- 2018

CITATION

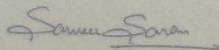


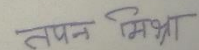
Shakil Ahmad Romshoo

Prof. Shakil A. Romshoo born on April 24, 1964, has obtained his Ph.D. in Water resources engineering from the University of Tokyo, Japan and M.S. in Remote Sensing and GIS from the Asian Institute of Technology, Bangkok Thailand. He has worked, in the past, as a Scientist at the Japan Aerospace Exploration Agency (JAXA), Tokyo and Fellow at the Energy and Research Institute (TERI), New Delhi, India. Currently, Dr. Romshoo is Professor and Head, Department of Geoinformatics, University of Kashmir, India. He has won various awards for his academic achievement and notable among them is the National Geoscience Award from Government of India conferred by the President of India in 2013.

Prof. Shakil Romshoo has a multidisciplinary academic and research background with more than 31 years' professional experience in the field of Remote Sensing and GIS. He has published more than 150 peer reviewed publications and made an outstanding contribution in the development and application of Remote Sensing and GIS techniques in various applied sciences with the geographic focus in the western Himalaya.

IN VIEW OF HIS OUTSTANDING LIFE TIME CONTRIBUTIONS IN THE DEVELOPMENT AND APPLICATION OF VARIOUS REMOTE SENSING AND GIS TECHNIQUES FOR EARTH AND ENVIRONMENTAL SCIENCES, THE INDIAN SOCIETY OF REMOTE SENSING CONFERS SATISH DHAWAN AWARD FOR THE YEAR 2018 ON DR. SHAKIL AHMAD ROMSHOO.


(Dr. Sameer Saran)
Secretary, ISRS


(Dr. Tapan Misra)
President, ISRS

November 20, 2019
Shillong

भारतीय राष्ट्रीय विज्ञान अकादमी

Indian National Science Academy



FOUNDED IN 1935

Irfan Rashid

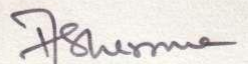
has been awarded the


INSA Medal for Young Scientists

for the Year 2019

at the Anniversary General Meeting

on 18 December 2019


VICE PRESIDENT


PRESIDENT